Siting a community garden in Salem, MA

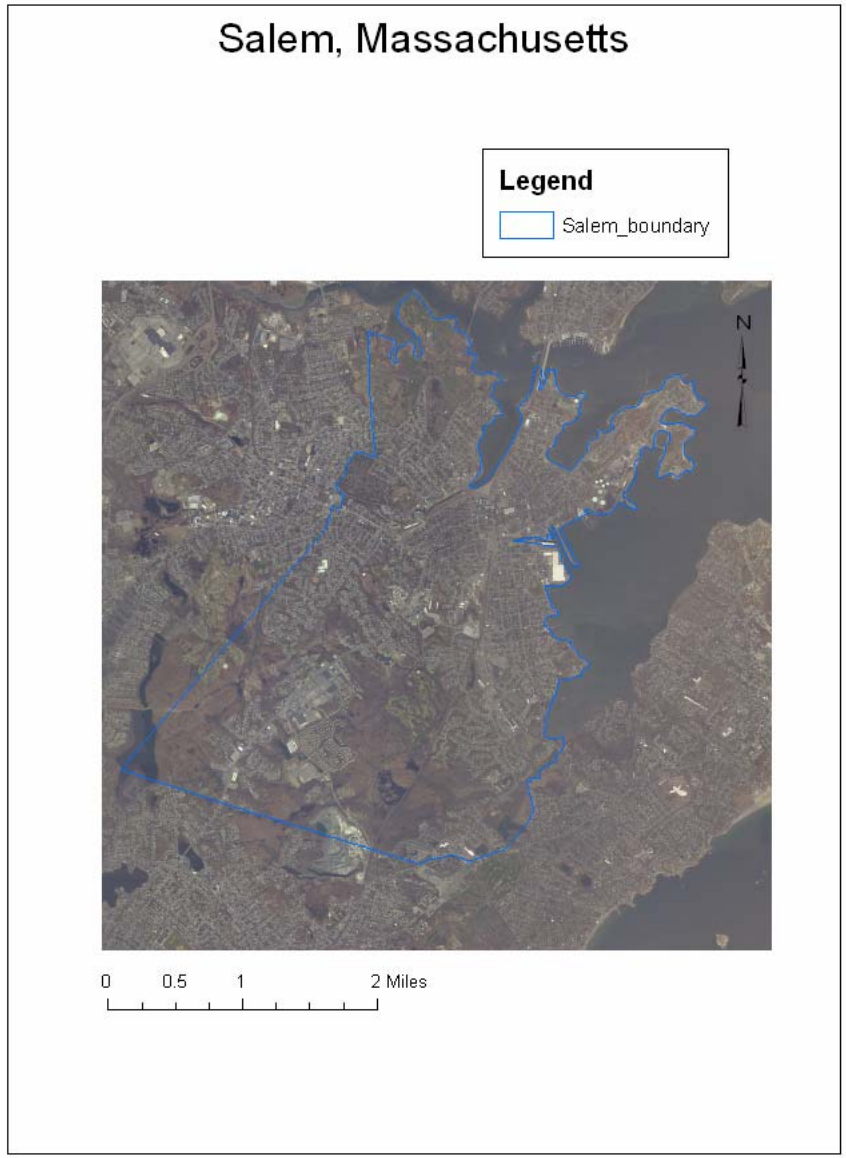

Duncan Cox, for GGR 903: 21 Dec 2006

From NRCS Soil Survey: Soil map units in Salem

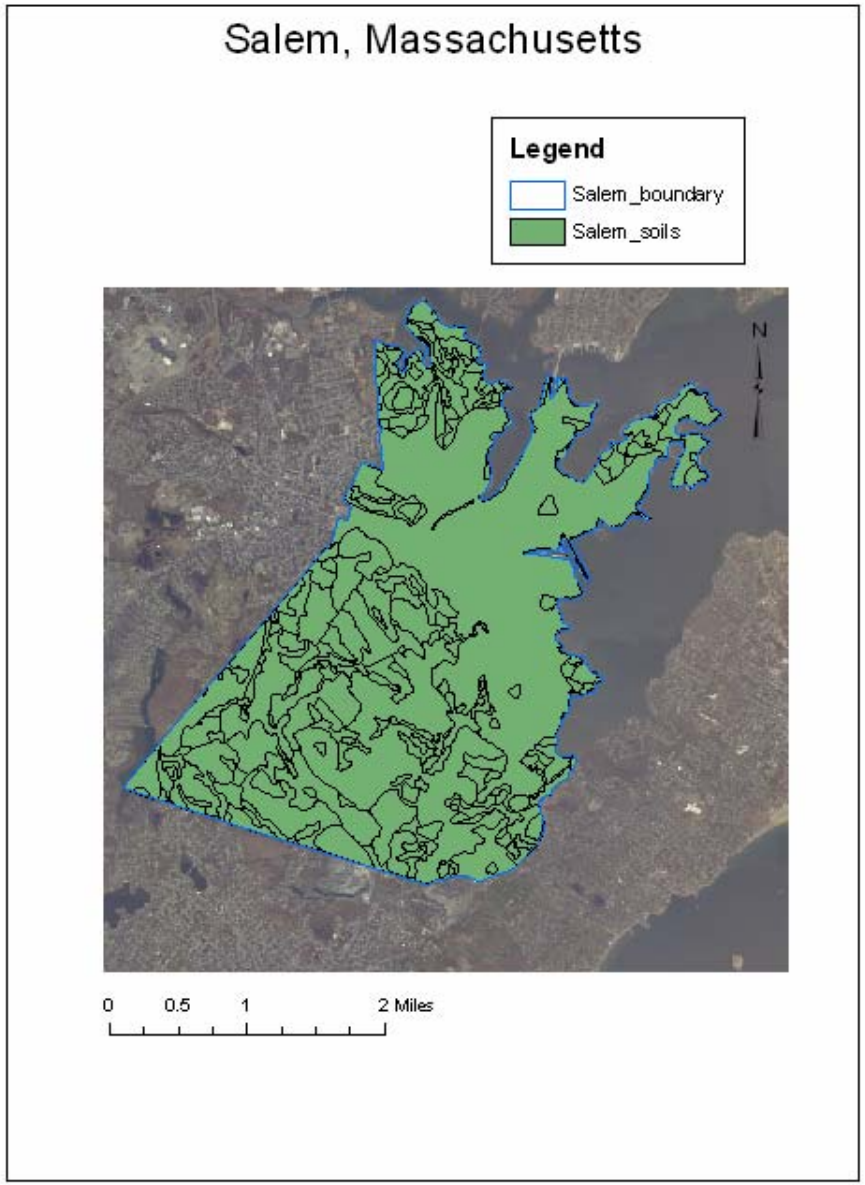

Soil map units with agricultural potential

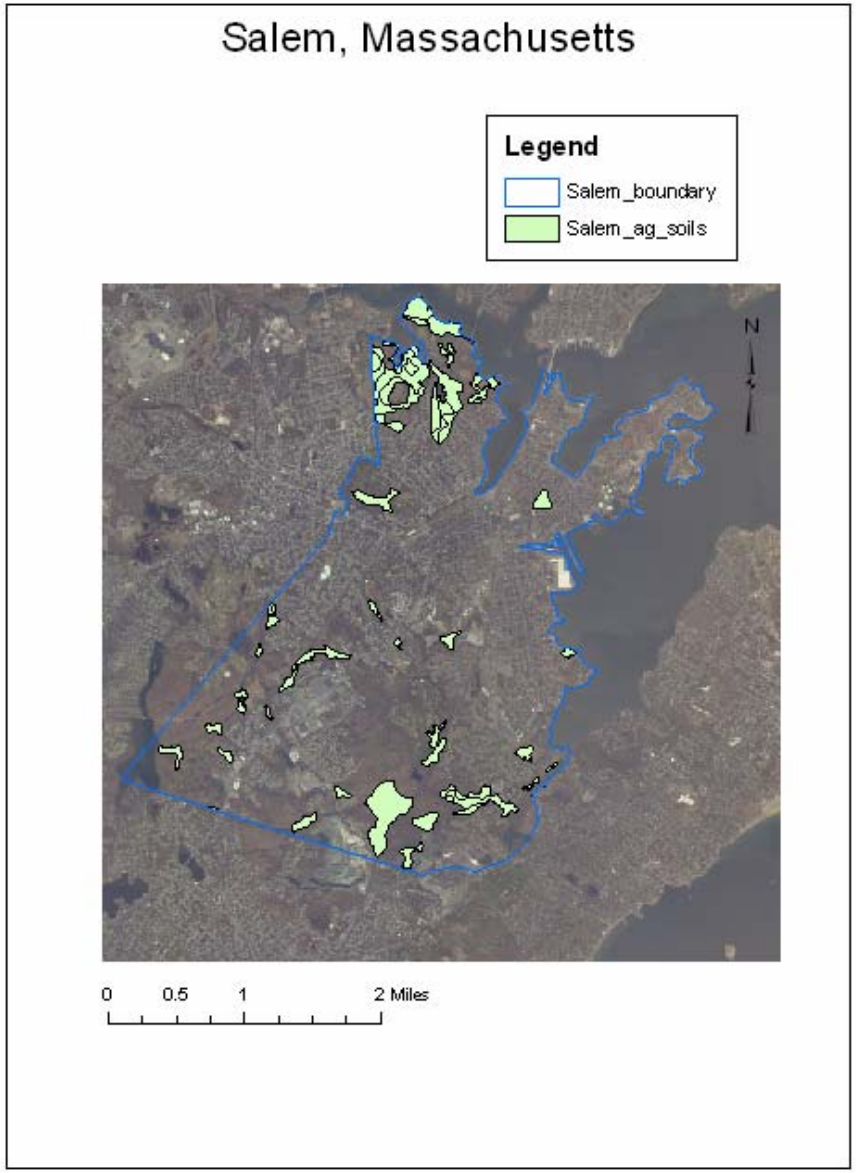

2000 Census: Median income by blockgroup

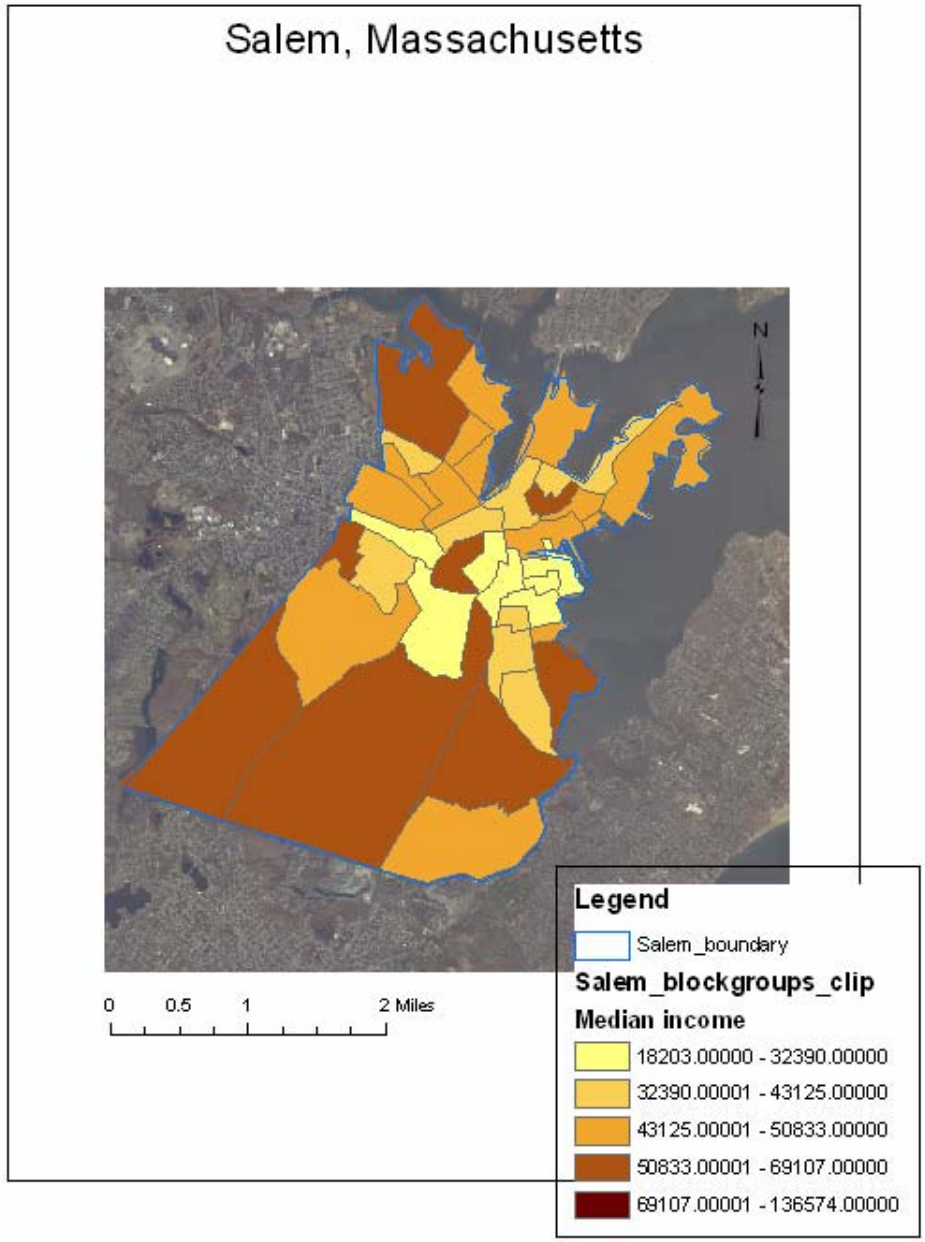

Blockgroups where median income is < $40,000

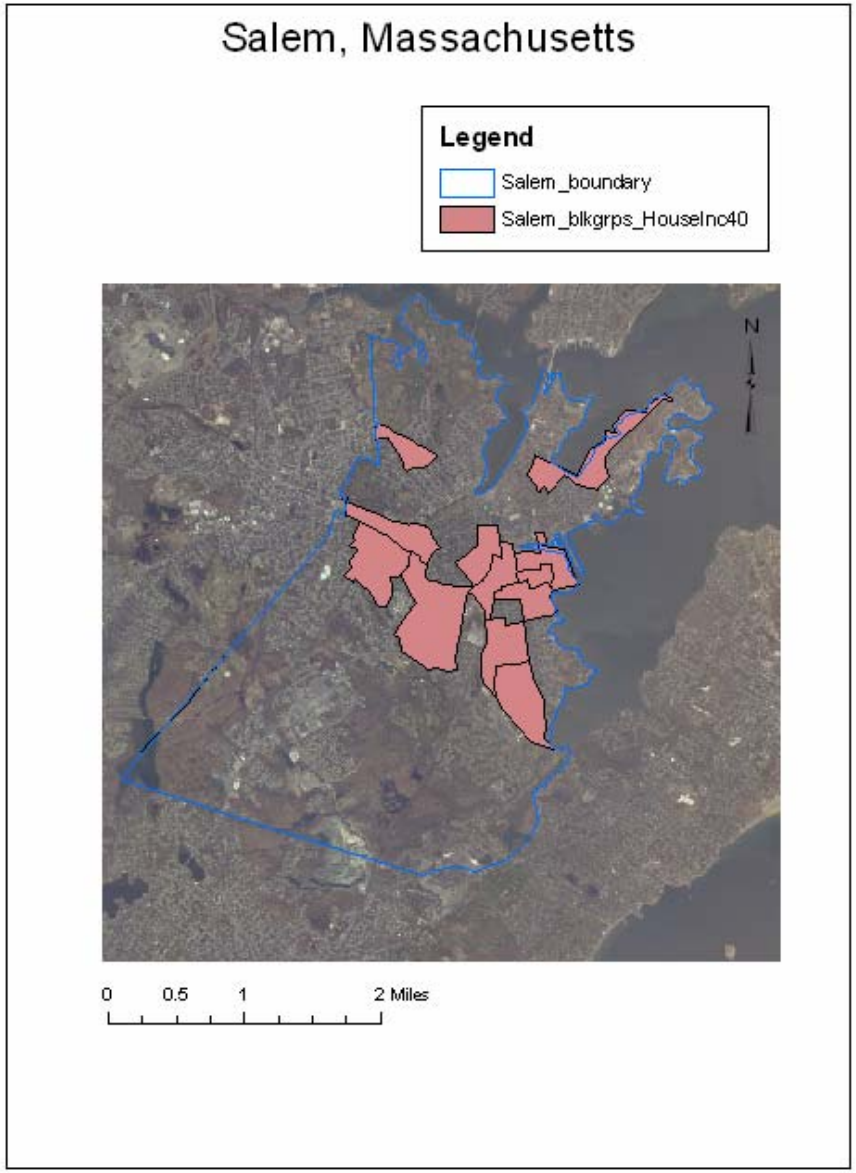

2000 Census: Population density by Block

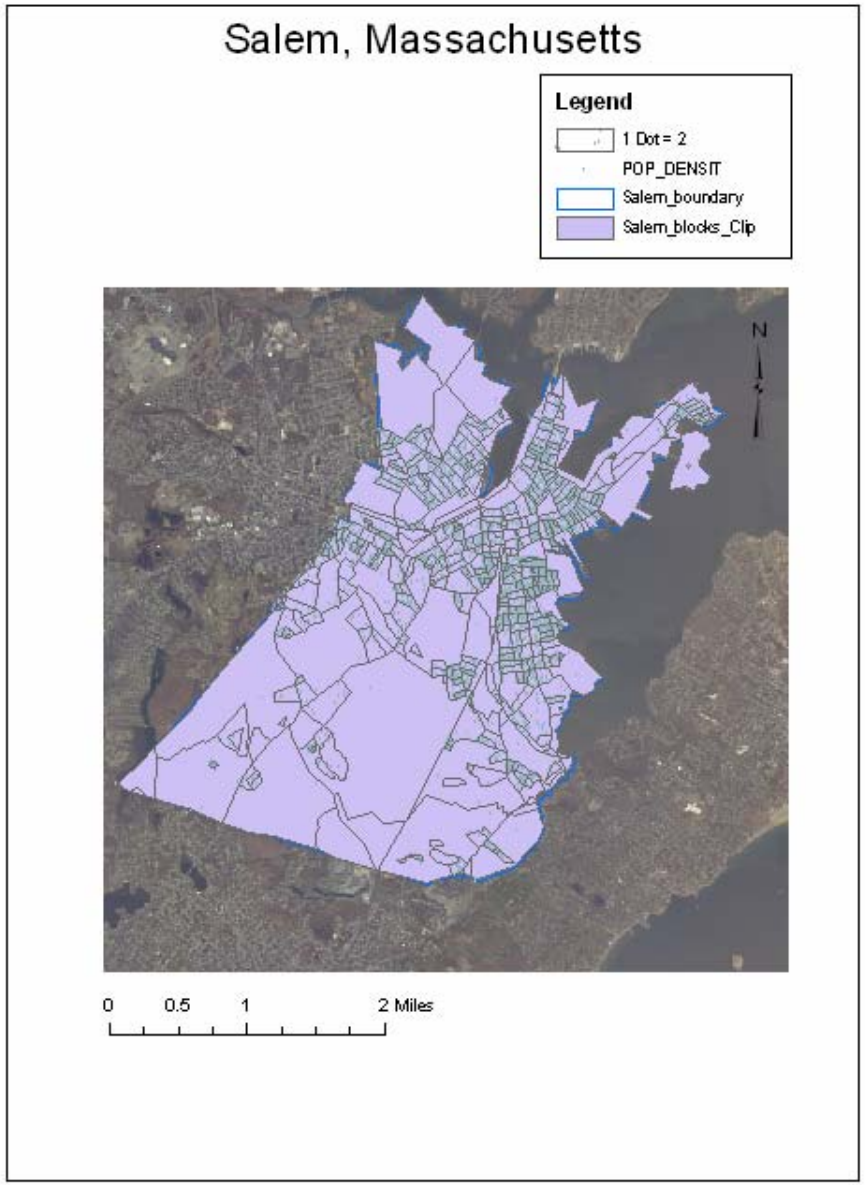

Population density > 25 people/acre

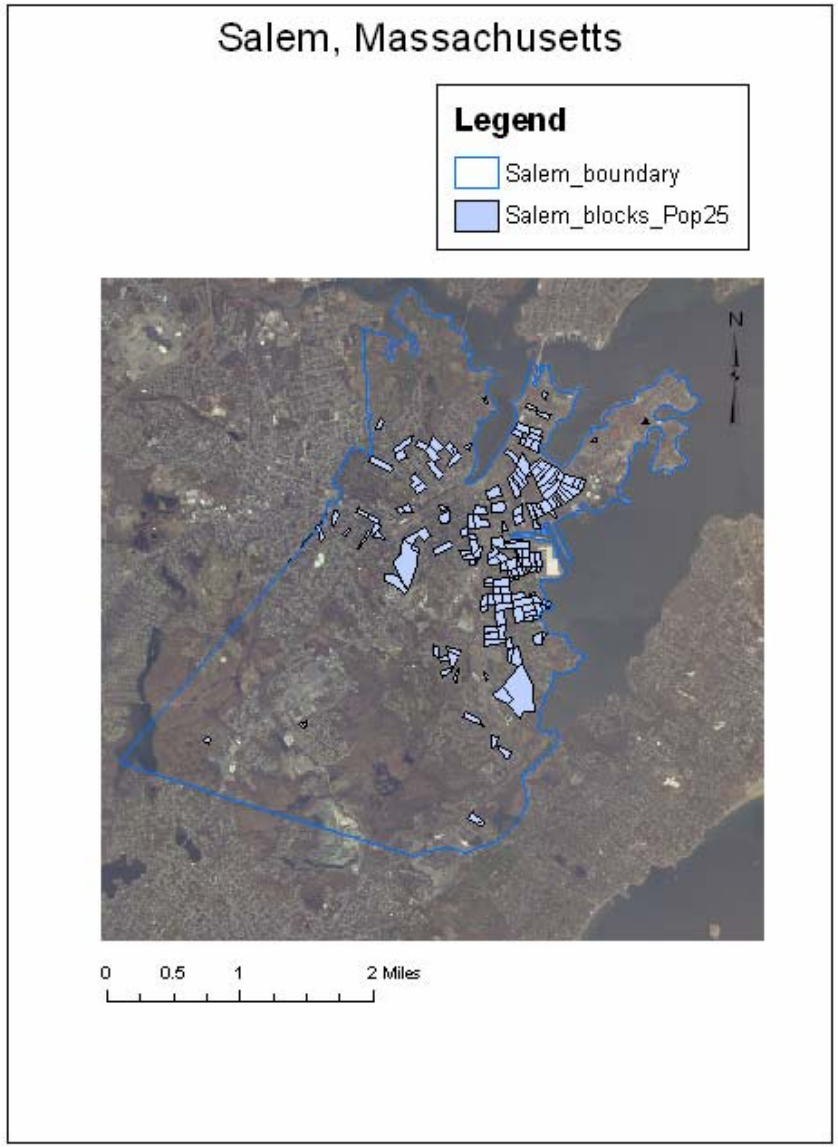

1. Intersect Population Density and median income groups

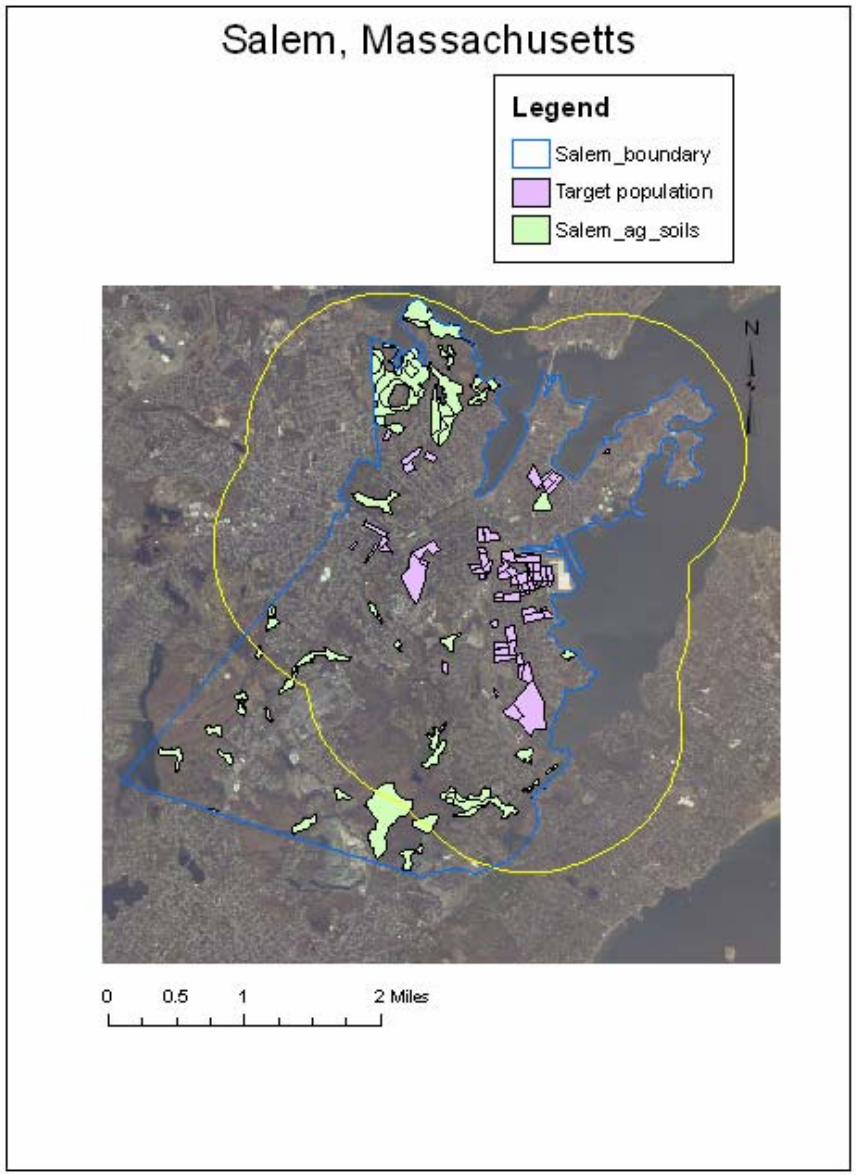

2. A 1-mile buffer around the target population
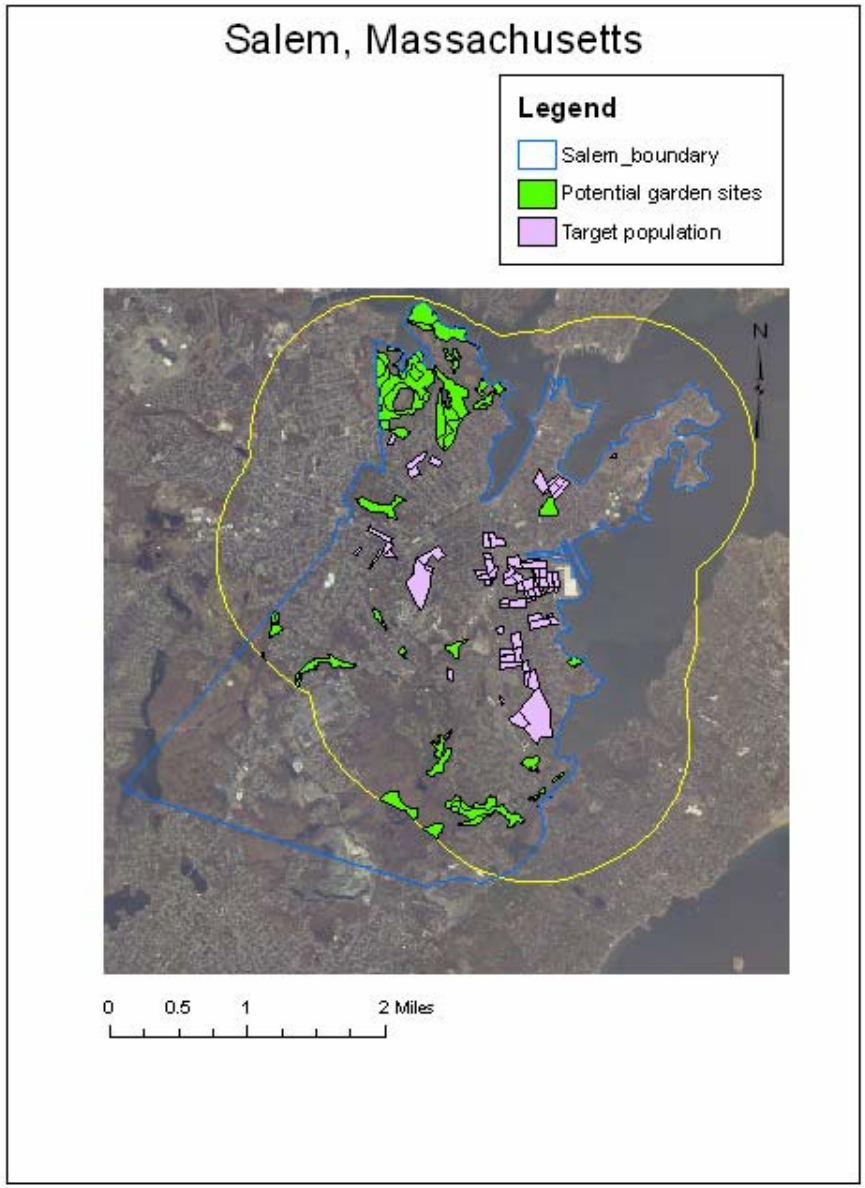
Bright green shows potential garden sites within one mile of target population.